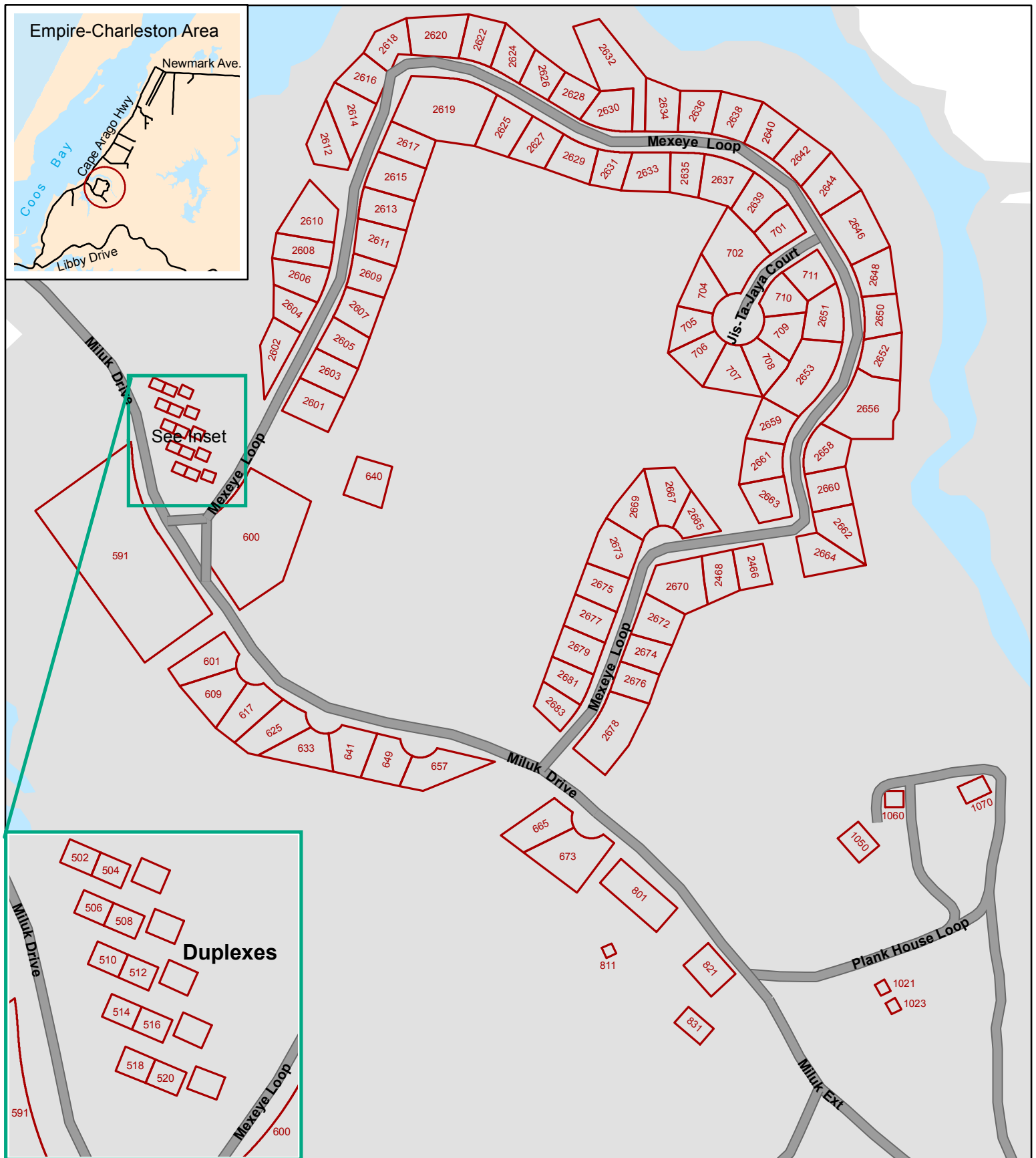
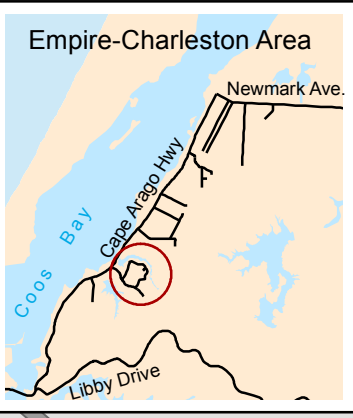


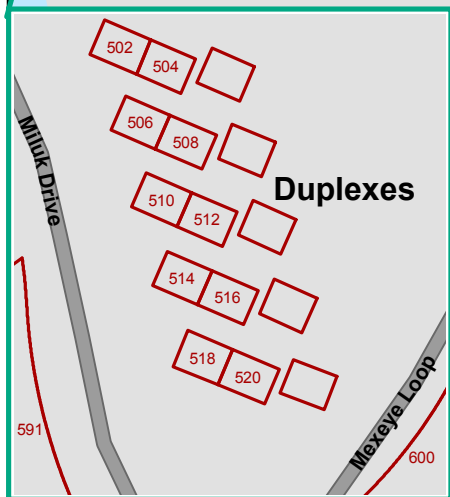
# Coquille Indian Tribe Empire Reservation

## 2014 Updated Lots and Address Points



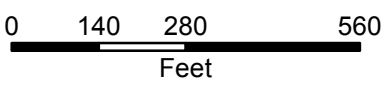
See Inset

Duplexes



Map produced March, 2014 by the Coquille Indian Tribe's GIS Program.  
 Map Projection: Oregon State Plane South HARN  
 Map Scale: 1:3,700 Map Size: 1tr  
 Path Name: G:\Mapping\Projects\EmpireReservation\Southparcel\WorkingMaps\  
 Data Sources: Coquille Indian Tribe, BLM

This product is for informational purposes and may not have been prepared for, or be suitable for engineering or surveying purposes. Users of this information should review or consult the primary data and information sources to ascertain the usability of the information.



### Legend

- Roads
- CIT Parcels / Lots
- Water Bodies
- CIT Ownership